















 Metcalf Ave & W 101st St, Overland Park, KS 66212

1. Head **west** on **W 101st St** toward **Metcalf Ave** go 62 ft  
total 62 ft
  -  2. Take the 1st left onto **Metcalf Ave** go 1.0 mi  
total 1.0 mi  
About 3 mins
  -  3. Turn left to merge onto **I-435 E** go 6.8 mi  
total 7.9 mi  
Entering Missouri  
About 8 mins
  -  4. Continue onto **I-470 E/US-50 E** (signs for **Interstate 470 E/Lee's Summit/Grandview/U.S. 71 S**) go 0.6 mi  
total 8.5 mi
  -  5. Take exit **1** for **US-71 S** toward **Grandview** go 0.5 mi  
total 8.9 mi
  -  6. Turn right onto **US-71 S** go 25.4 mi  
total 34.3 mi  
About 25 mins
  -  7. Take the **MO-7 S** exit toward **Clinton** go 0.2 mi  
total 34.6 mi
  -  8. Turn left onto **MO-7 S/E 275th St** go 39.2 mi  
total 73.7 mi  
Continue to follow MO-7 S  
About 44 mins
  -  9. Continue onto **MO-13 S/MO-52 W** go 15.6 mi  
total 89.3 mi  
Continue to follow MO-13 S  
About 16 mins
  -  10. Turn left onto **NE State Hwy C** go 11.7 mi  
total 101 mi  
About 15 mins
  -  11. Turn right to stay on **NE State Hwy C** go 0.2 mi  
total 101 mi
  -  12. Turn left go 69 ft  
total 101 mi  
About 1 min
-  Iconium, MO

These directions are for planning purposes only. You may find that construction projects, traffic, weather, or other events may cause conditions to differ from the map results, and you should plan your route accordingly. You must obey all signs or notices regarding your route.

Map data ©2011 Google

Directions weren't right? Please find your route on [maps.google.com](http://maps.google.com) and click "Report a problem" at the bottom left.